




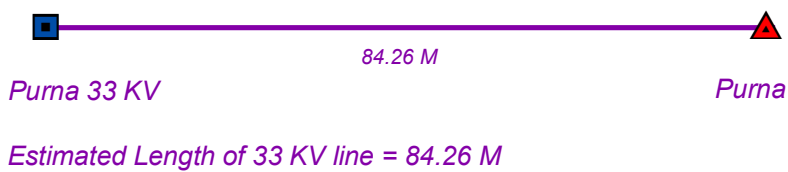



Plate : JHA 5a			
WESCO			
Proposed alignment of 33KV line under Infrastructure Development Plan			
Purna 33KV_Purna			
	100 50 0 100 200	 Existing location of 132/33 KV s/s or Tapping location on existing 33 KV line	 Proposed location of 33/11 KV s/s
	Meters	 Buffer Line (3 Km from Point)	 Proposed Power Line (Option 1)
			
		Prepared by:  Spatial Planning & Analysis Research Centre Pvt. Ltd. E/11, Infocity, Patia, Bhubaneswar	